

Orienteering map

# Berkeley Vale

Scale 1:10000

Contour Interval 5m



Base maps: 1:25000 topo map Wyong, Near Map

Fieldwork and Cartography: Nick Dent 2010/2011

























Central Coast Orienteers  
[www.ccorienteering.org/](http://www.ccorienteering.org/)

Orienteering New South Wales  
ph 02 81169848  
[www.nsw.orienteeing.asn.au/](http://www.nsw.orienteeing.asn.au/)

**17th January 2016**



## Legend

- Open land 
- Scattered trees 
- Runnable forest 
- Slow run 
- Walk 
- Fight 
- Sandy beach 
- Paved area 
- Residential(OOB) 
- Out of bounds 
- Watercourse 
- Marsh 
- Lake/ocean 
- Road 
- Track/path 
- Building 
- Fence 
- Uncrossable fence 
- Distinctive tree 
- Contour 
- Pit 
- Ditch 
- Slope line 
- Man made features 

**Next Event**  
**Green Point**

"This map is definitive. Reality is occasionally inaccurate".

CCSM15 Ver Jan 2012

