



Detail not mapped


GPS
RIP

 Do not cross
 Crossing Point

O'Shea 2016
Long

Event Information
eventor.orienteing.asn.au/Events

"This map is definitive. Reality is occasionally inaccurate"



Orienteering map
East Gosford
Scale 1:10000
Contour Interval 5m

Field work and Cartography: Nick Dent 2015
Base maps: 1:25000 topo map, Near Map aerial photo

Copyright: Central Coast Orienteers
www.ccorienteering.org/
Orienteering New South Wales
www.onsw.asn.au