








KINGUMBA MOUNTAIN RESERVE

Orienteering Map

vegetation:

- run - slow run 
- slow run- walk 
- walk - fight 
- undergrowth - slow run 
- undergrowth - walk 
- open area 
- rough open area 

Original Fieldwork & Cartography:
 Graham Fowler (2001)
 Denis Lyons (2003)
 Updates: David Bowerman (2016)

Warriwarri Lookout

Colin Watters Lookout

Medium A


contour interval 5 metres
 scale 1: 7500

O'Shea 2016










Copyright
 Central Coast Orienteers

Crawford Lookout

Illawong Lookout



legend

- contours 
- embankment 
- earth wall 
- mound, high point 
- depression - large, small pit 
- termite mound 
- road - sealed, dirt 
- vehicle tracks 
- minor track, path 
- fence, fenceline 
- wreckage 
- man-made feature 
- cliff 
- rockface 
- boulder - small, large 
- boulder group 
- building 
- tower 
- dam 
- watercourse 
- bare rock 
- parking area 
- out of bounds 

